

**DERBYSHIRE COUNTY COUNCIL  
EMERGENCY  
TEMPORARY CLOSURE:  
RESTRICTED BYWAYS 6 GRINDLOW &  
10 FOLOW (PART)**

**WHEN:** 13<sup>th</sup> January to 2<sup>nd</sup> February 2018.

**WHERE:** Restricted Byway 6 Grindlow Parish continuing as Restricted Byway 10 Foolow Parish to the junction with Footpath 9 Foolow Parish.

**REASON:** Collapsing ground nearby.

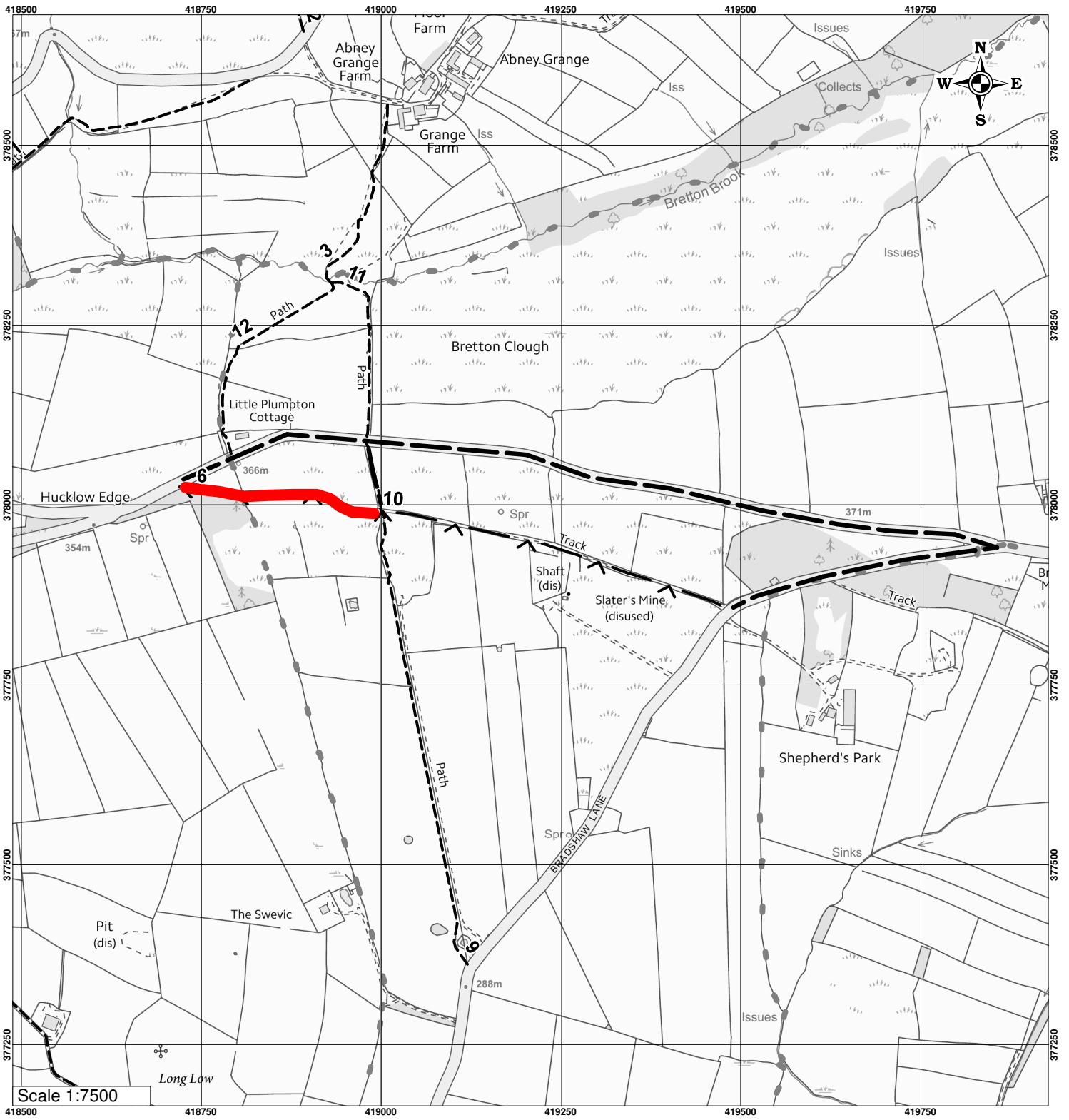
**ALTERNATIVE ROUTE:** For pedestrians along Footpath 9; for others along Bradshaw Lane & Hucklow Edge.

The restricted byway will be re-opened as soon as it is deemed safe. This may be earlier than advertised.

Derbyshire County Council apologises for any inconvenience caused by the closure. Anyone needing further information should ring Call Derbyshire 01629.

This notice is given under Section 14(2) of the Road Traffic Regulation Act 1984 (as amended) to prohibit its use by traffic.

**Mike Ashworth, Strategic Director – Economy,  
Transport and Communities, County Hall, MATLOCK  
DE4 3AG**



Road Traffic Regulation Act 1984 s14

## TEMPORARY CLOSURE

RESTRICTED BYWAYS 6 GRINDLOW & 10 FOOLOW (PART)

PATH  
CLOSED



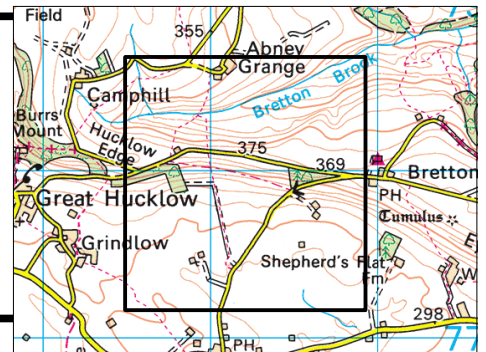
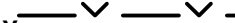
ALTERNATIVE  
ROUTE



UNAFFECTED  
FOOTPATH



UNAFFECTED  
RESTRICTED BYWAY



Produced by Public Rights of Way

Ref:

© Crown copyright and database rights [2018].  
Ordnance Survey [100023251].

You are not permitted to copy, sub-licence,  
distribute or sell any of this data to third parties  
in any form.